

1" = 16'

SECTION/ELEVATION: VIEW INTO PARK FROM CORNER OF 10TH AND FRENCH



DISTINCTIVE FENCING IDEAS

PLANTING BEDS

SEATING SUGGESTION

PERMEABLE PAVERS: WATER INFILTRATES THROUGH SPACES BETWEEN PAVERS

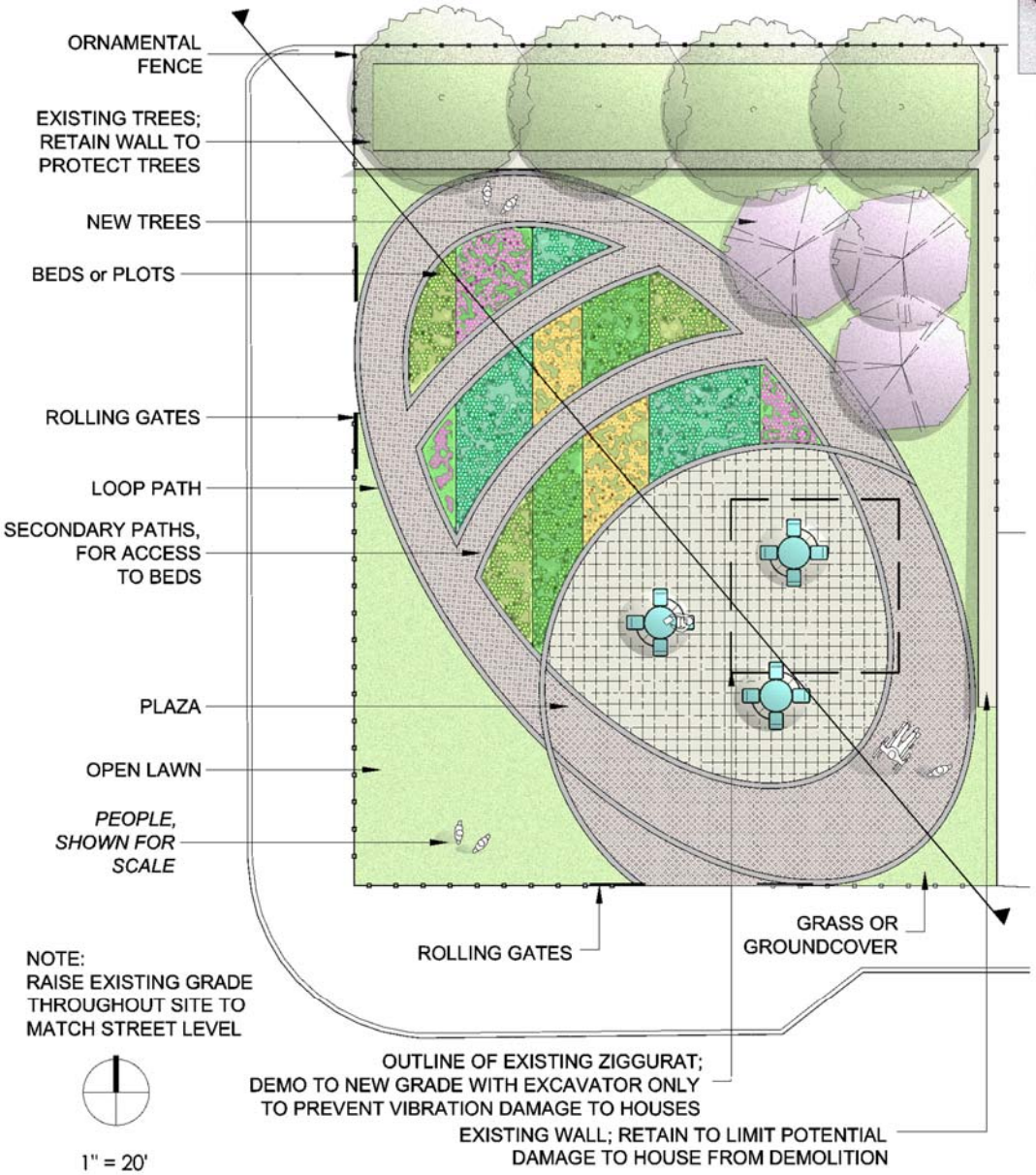

NOTE:
RAISE EXISTING GRADE THROUGHOUT SITE TO MATCH STREET LEVEL

1" = 20'

PLAN

DESIGN FEATURES

Opportunities for involvement

Continuous and intersecting loop paths for strolling

Possibility of dividing beds into plots to be tended by individuals or groups

"Community patio" for gatherings

Child-friendly

Level paths and lawn replace large concrete structures

Garden plots may be planted by/for children

Naturalistic

Mature trees retained at alley

Additional trees, shrubs, perennials, and groundcovers planted

Softer, looping lines of patio and paths offset hard lines of city blocks

Environmentally-friendly

Overall amount of hardscape reduced

Additional green space provided

Permeable pavers used throughout to permit ground water infiltration and recharge

Sustainable

Interior beds/plots are easily accessible to gardeners via internal paths

Simple lawn and community plots ensure site is more readily maintainable

District of Columbia Parks and Recreation

10TH AND FRENCH, NW, WASHINGTON, D.C.
CONCEPTUAL DESIGN: ILLUSTRATIVE DRAWING
FEBRUARY 12, 2008

SHERRY FREAR, LANDSCAPE ARCHITECT